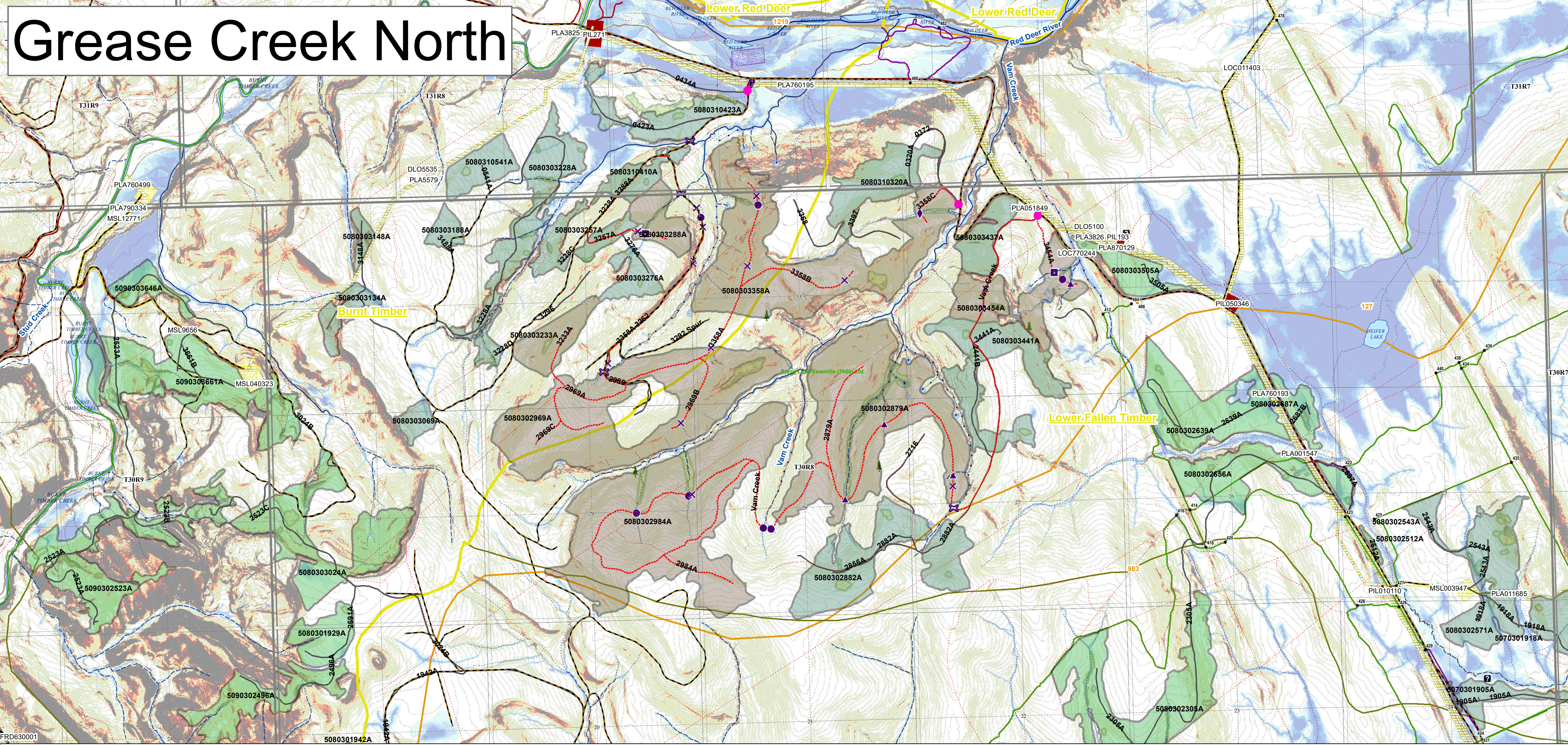
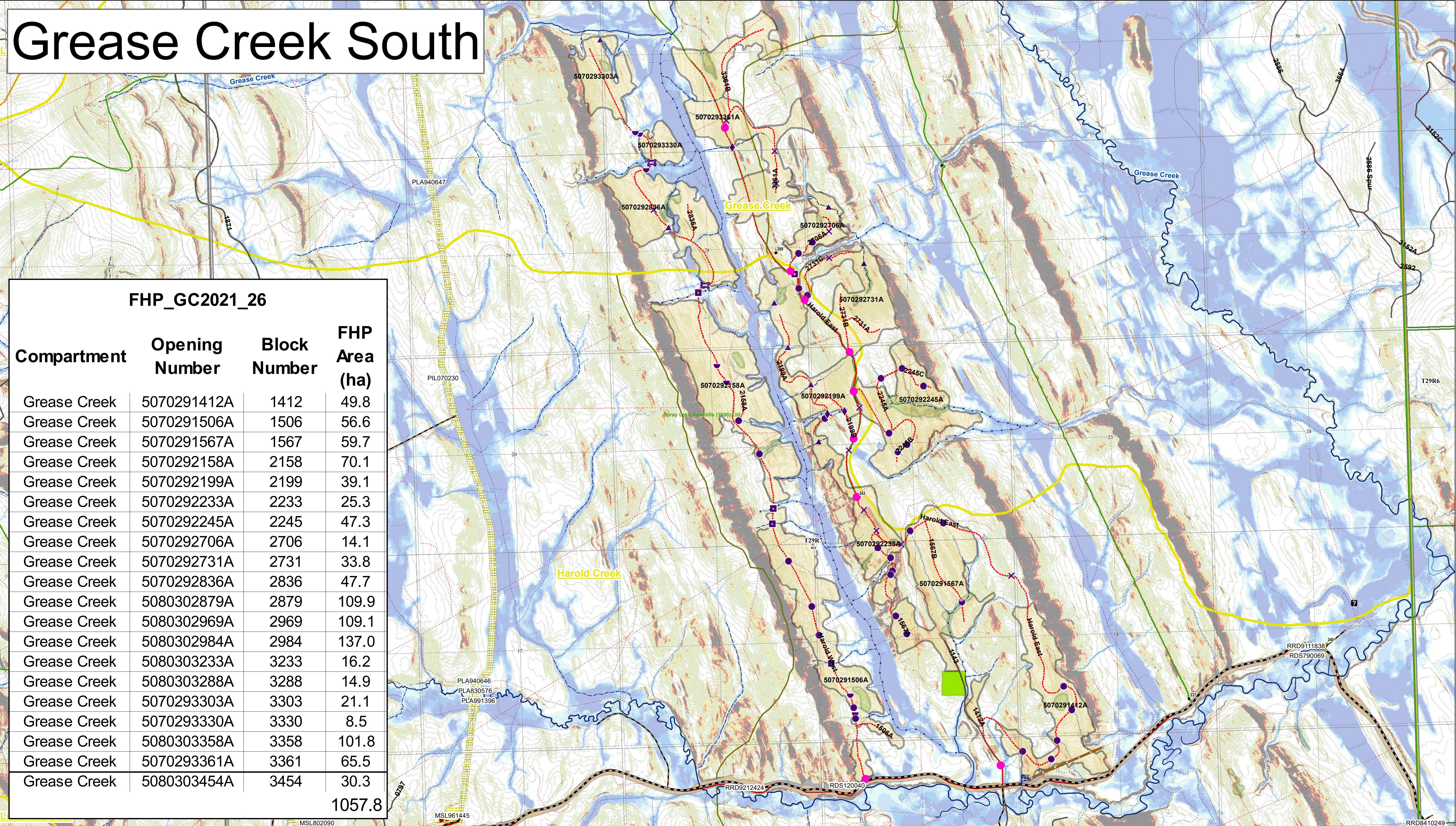


Grease Creek North

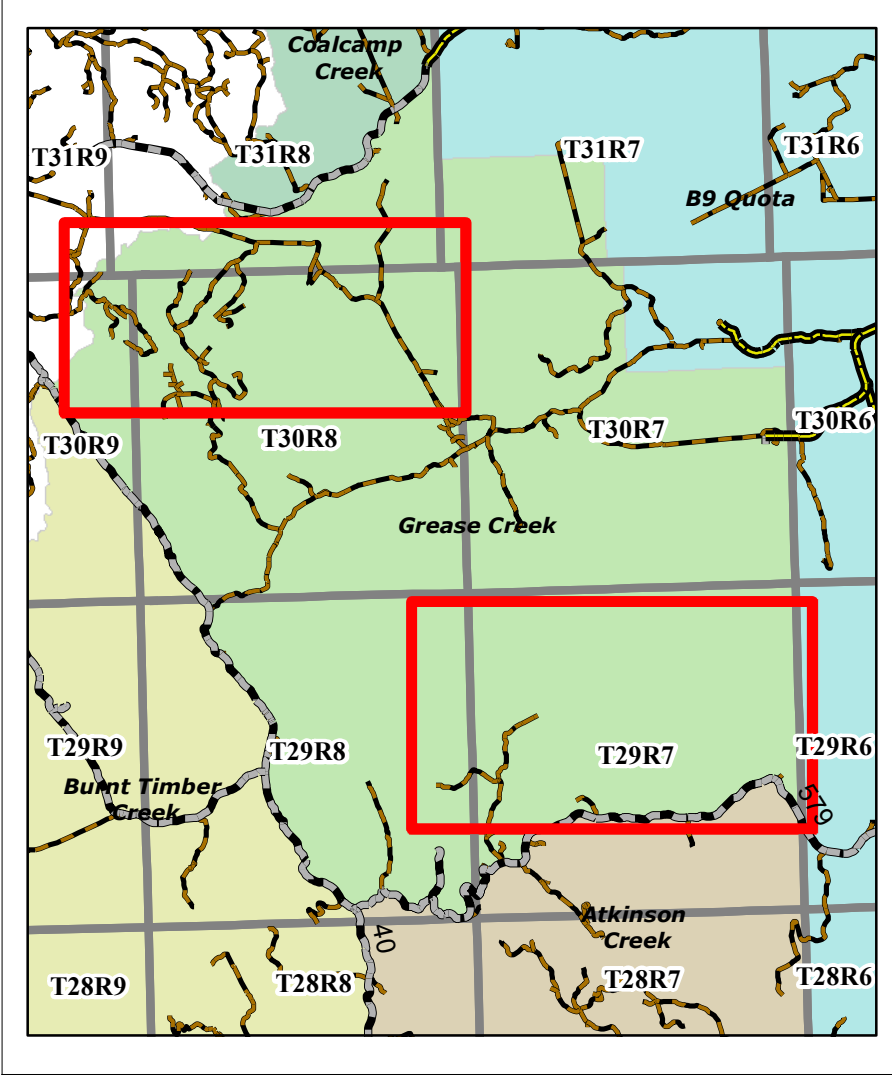


Grease Creek South



FHP_GC2021_26

Compartment	Opening Number	Block Number	FHP Area (ha)
Grease Creek	5070291412A	1412	49.8
Grease Creek	5070291506A	1506	56.6
Grease Creek	5070291567A	1567	59.7
Grease Creek	5070292158A	2158	70.1
Grease Creek	5070292199A	2199	39.1
Grease Creek	5070292233A	2233	25.3
Grease Creek	5070292245A	2245	47.3
Grease Creek	5070292706A	2706	14.1
Grease Creek	5070292731A	2731	33.8
Grease Creek	5070292836A	2836	47.7
Grease Creek	5080302879A	2879	109.9
Grease Creek	5080302969A	2969	109.1
Grease Creek	5080302984A	2984	137.0
Grease Creek	5080303233A	3233	16.2
Grease Creek	5080303288A	3288	14.9
Grease Creek	5070293303A	3303	21.1
Grease Creek	5070293330A	3330	8.5
Grease Creek	5080303358A	3358	101.8
Grease Creek	5070293361A	3361	65.5
Grease Creek	5080303454A	3454	30.3
			1057.8



<p>FMA</p> <ul style="list-style-type: none"> Hydrography Transportation Road - Paved Road - Gravel Truck Trail Outline/Trail Railway Other Trails Access Control Variance >2ha Additions Deferrals Deletions 	<p>Hydrography</p> <ul style="list-style-type: none"> Ephemeral Intermittent Transitional Small Permanent Large Permanent <p>Points of Interest</p> <ul style="list-style-type: none"> Cultural Grazing; Grazing Recreation Vegetation Water Wildlife 	<p>Cutblocks</p> <ul style="list-style-type: none"> 2016 2017 2023 Retention <p>Roads</p> <ul style="list-style-type: none"> Planned Laid Out Constructed Reclaimed - Total Reclaimed - Partial Reclaimed - Seasonal 	<p>Planned Crossings</p> <ul style="list-style-type: none"> Bridge Box Crib Half Pipe Cordoury Logfill Culvert X Drain <p>Active Crossings</p> <ul style="list-style-type: none"> Bridge Box Crib Half Pipe Culvert Cordoury Logfill X Drain 	<p>Stakeholder Landuse</p> <ul style="list-style-type: none"> License of Occupation Mineral Surface Lease Pipeline Agreement Easement Forestry Road Parks Mineral Surface Lease Roadway Country Road Surface Mineral Lease REA Easement Right-of-Entry Agreement Country Road Surface Mineral Lease Vegetation Control Easement TP&R Easement TP&R License of Occupation 	<ul style="list-style-type: none"> Provincial Rec Area Road Corridor Ecological Reserve Heritage Rangeland Public Land Recreation Area Provincial Park PNT Wildland Provincial Park Provincial Sanctuary Corridor Natural Area Public Land Recreation Area National Parks IR 2020 	<ul style="list-style-type: none"> Grazing Allotments Grazing Leases Traplines Fence Lines - Internal SLS PSPs - Buffers Gov PSPs - Buffers <p>Designated Trails</p> <ul style="list-style-type: none"> Shared Use Road Truck Trail (4x4) Quad Single Track Snow Vehicle Trails KC Trails
--	--	--	--	---	--	--

1:15,000

0 0.275 0.55 1.1 1.65 2.2
Kilometers

Map Title: FHP_GC2021_26
 Created By: Spray Lake Sawmills (1980) Ltd
 Date Created: March 10, 2022
 Author: Allen Mottet, RPF

Any duplication or distribution without permission is prohibited. This map was created using available information and Spray Lake Sawmills (1980) Ltd makes no warranty for the accuracy or completeness of this map.